







Staverton Sites

Showing the sites assessed for the Neighbourhood Plan

Scale 1:6000 @ A3

Key

-  Staverton Boundary
-  Settlement Boundaries
-  Land submitted for housing
-  Land not being considered
-  Land being considered
-  Part of site being considered

A boundaries updated

Revision: A

DRAWING NO.: SNP_06

Staverton Neighbourhood Plan

© Crown copyright and database rights 2020
Ordnance Survey 0100056883