














Legend

-  Target notes
-  Water sample location
-  Stream
-  Fence
-  Wall
-  Path
-  Coniferous woodland
-  Scattered scrub
-  Pond

Woodland compartments

-  1
-  2
-  3
-  4

Target Notes:

1. Areas of variegated yellow archangel
2. Areas of Himalayan balsam
3. Location of badger sett

Title: Extended Phase 1 Habitat Survey Map

Client: Staverton Wildlife Conservation Society

Site: Staverton Woodland

Drawing No.: 19.3448.01

Date: December 2019

Drawn By: TN

Scale: NTS

Checked by: CI